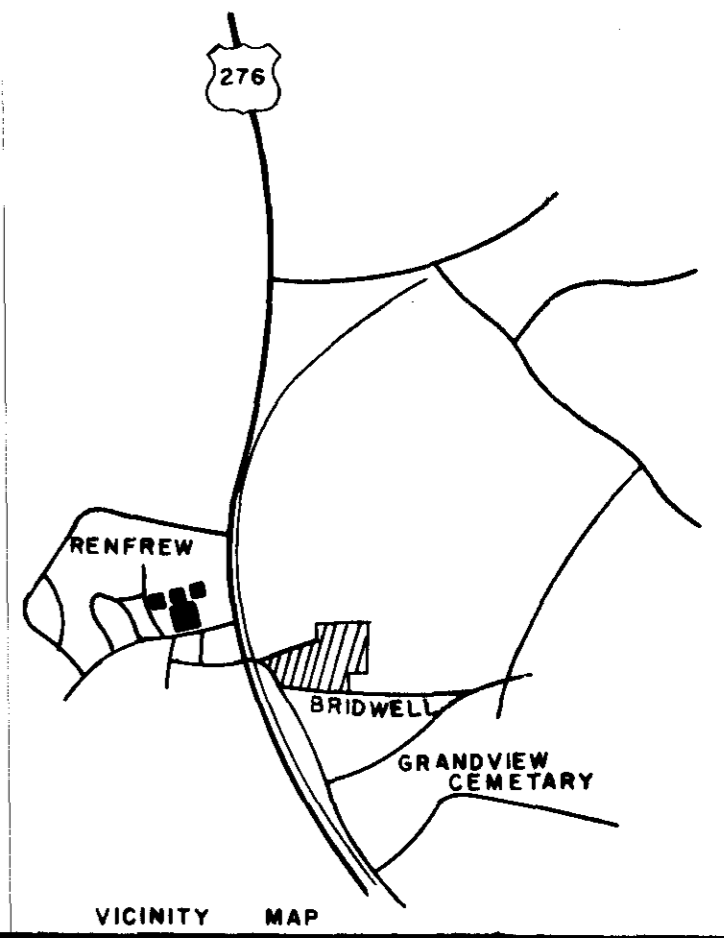
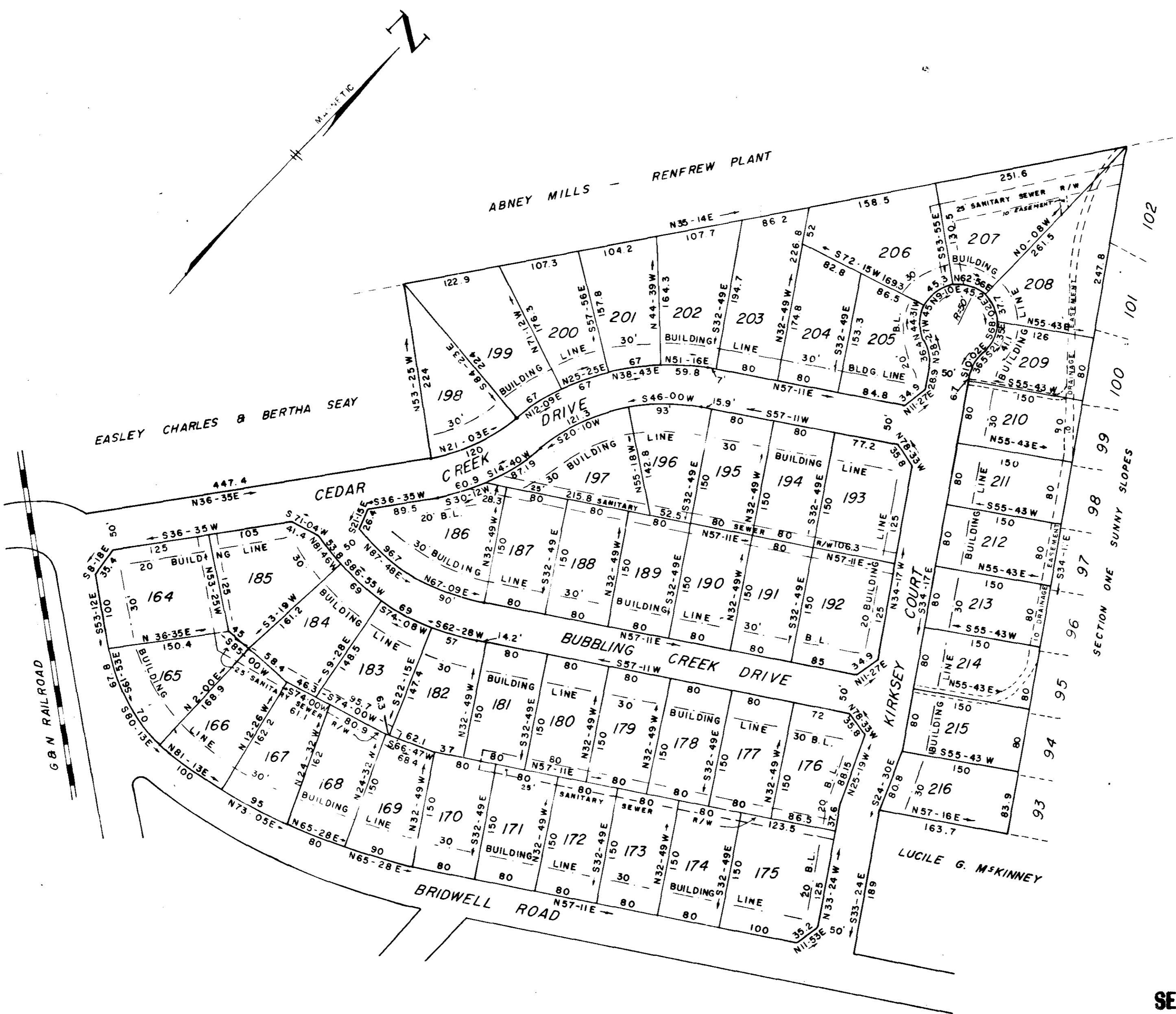


FILED
 GREENVILLE CO. S. C.
 Sep 30 9 16 AM '77
 DONNIE S. TANKERSLEY
 R.M.C.



FINAL PLAT

CERTIFICATE OF OWNERSHIP AND DEDICATION

"The undersigned hereby acknowledge that I am (we are) the owner(s) of the property shown and described hereon and that I (we) hereby adopt this plan of subdivision with my (our) free consent and that I (we) establish the minimum building restriction lines, and hereby dedicate to public use as roads, streets, and easements, forever all areas as shown or indicated on said plat.

8-13-77 Signed Donnie S. Tankersley, R.M.C.
 Signed _____
 Signed _____
 Signed _____

CERTIFICATE OF ACCURACY

"I, C. O. RIDDLE, certify that this plat was (drawn by me) (drawn under my supervision) (an actual survey made under my supervision) from (an actual survey made by me) (deed description recorded in Book _____ Page _____, Book _____ Page _____, etc.) (other); that the error of closure as calculated by latitudes and departures is _____ that the boundaries not surveyed are shown as broken lines plotted from information found in Book _____ Page _____ that this plat was prepared in accordance with the Greenville County Subdivision Regulations as adopted.

9/29/77 DATE C. O. Riddle LICENSED ENGINEER OR REGISTERED SURVEYOR
 S. C. Registration No. 1347

CERTIFICATE OF APPROVAL FOR RECORDING

"I hereby certify that the subdivision plat shown hereon has been found to comply with the Subdivision Regulations for Greenville County, with the exception of such variances, if any, as are noted in the minutes of the Greenville County Planning Commission of Greenville County, South Carolina, and that it has been approved for recording in the office of the County Register of Mense Conveyance.

9/29/77 DATE Royce J. Carter DIRECTOR OF PLANNING GREENVILLE COUNTY PLANNING COMMISSION

FILE NUMBER

76-107

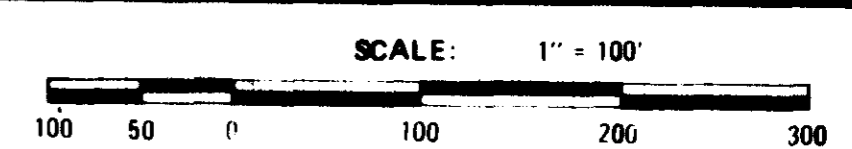
SECTION THREE

SUNNY SLOPES

L. H. TANKERSLEY, TR. OWNER C. O. RIDDLE SURVEYOR

NO. OF ACRES: 19.8 MILES 0.51

NO. OF LOTS: 55 DATE: 11/11/76



16 H-11

FOR DEDICATION OF ROADS SEE DEDICATION BOOK PAGE 257

NOTE: THERE IS A DRAINAGE AND UTILITES EASEMENT 5' EACH SIDE OF ALL SIDE AND REAR LOT LINES.

Plat Filed This 30 day of Sept 1977
 And Recorded in Vol. 64 Page 11 at 9:16 AM
Donnie S. Tankersley
 Register Mense Conveyance Greenville County, S. C.



SEP 30 1977
 10:10